



**BRITISH COLUMBIA CENTENNIAL
CAR RALLY
'71**

ROUTE BOOK

BRITISH COLUMBIA CENTENNIAL CAR RALLY '71

June 23 — July 1, 1971

Organized with the co-operation and assistance of the
Department of the Secretary of State and the British Columbia
Centennial '71 Committee.

Organizing Club:

THE INTERNATIONAL MOTORSPORT ASSOCIATION OF CANADA (IMCAN)
P.O. Box 193,
Islington, Ontario
Telephone (416) 231-4730

An International Motoring event held under the General
Competition Rules of the Canadian Automobile Sport Clubs (CASC) and the
International Sporting Code of the Federation Internationale de l'Automobile (FIA).

OFFICIALS

Honourary Chief Steward of the Event

Honourable Pierre E. Trudeau, *Prime Minister of Canada.*

Honourary Stewards:

Hon. Gerrard Pelletier, *Secretary of State*

Hon. William Davis, *Premier of Ontario*

Hon. Ed Schreyer, *Premier of Manitoba*

Hon. W. Ross Thatcher, *Premier of Saskatchewan*

Hon. Walter Strom, *Premier of Alberta*

Hon. W. A. C. Bennett, *Premier of British Columbia*

Stanley J. Williams, *President, Canadian Automobile Sport Clubs*

CASC Steward:

Werner Wenzel

Clerk of the Course

Tom Burgess

Assistant Clerk of the Course

Garry Wikjord

Rally Director

John Medwell

Assistant Directors, Administrative

Ken Hill, Pierre Cayer

Assistant Director, Promotion & Public Relations

J. H. Gunn

Rally Committee

L. J. Wallace, H. F. B. Feaver,

Graham Glockling, Tom Baldock,

Peter W. Brand, R. J. Hanna, Jim Bowie

FINAL PROGRAM

ALL DEPARTURE AND ARRIVAL TIMES FOR THE FIRST CAR

Mon, June 21-Wed, June 23, 1971 - Lansdowne Park-Bank St. Ottawa.

Rally Office-Registration and Scrutineering
Hours: Mon-Tues 9:00 a.m.-5:00 p.m.EDST
Wed. 9:00 a.m.-12:00 Noon
Vehicle Impound 2:00-4:00 p.m.to Start

Wed. June 23 Drivers Briefing 5:30 p.m.EDST
(30 minutes)
Rally Start 8:02 p.m. EDST

Thur. June 24 Arrive Toronto (2 hour break) 6:30 a.m.

Fri. June 25 Arrive Sault Ste. Marie 1:30 a.m.
Depart Sault Ste. Marie 3:30 p.m.

Sat. June 26 Arrive Thunder Bay (2 hour break) 12:30 a.m.
Arrive Winnipeg 1:00 p.m.CDST
(2:00 p.m. EDST)

Sun. June 27 Depart Winnipeg 3:00 a.m. CDST
(4:00 a.m. EDST)
Arrive Regina (2 hour break) 11:30 a.m. CDST
(2:30 p.m. EDST)

Mon. June 28 Arrive Edmonton 7:30 a.m. MST
(10:30 a.m. EDST)
Depart Edmonton 9:00 p.m. MST
(12:00 Midnight EDST)

Tue. June 29 Arrive Kamloops 10:00 p.m. PDST
(1:00 a.m. EDST)

Wed. June 30 Depart Kamloops 12:00 Noon PDST
(3:00 p.m. EDST)

Thur. July 1 Arrive Vancouver 2:00 a.m. PDST
(Horseshoe Bay) (5:00 a.m. EDST)
Arrive Victoria (Mile 0 Beacon Hill Park) 2:00 p.m. PDST
(5:00 p.m. EDST)

Competitors Reception (Empress Hotel) 5:00-6:00 p.m.PDST

Presentation of Awards-Legislative Buildings 8:30 p.m.PDST

DAILY SECTIONAL HEADQUARTERS

Should an emergency arise, or should you withdraw from the Rally, please telephone or wire these points. Wires should be addressed to Tom Burgess, Garry Wikjord or John Medwell, B.C. Centennial Rally. Notices, instructions or information will be obtainable at these locations for each Section. (First three figures on telephone numbers are area codes)

Start	June 20-23	Lord Elgin Hotel Ottawa, Ontario.
Section 1	June 25	Sheraton-Caswell Sault Ste. Marie, Ont.
Section 2	June 26-27	Hotel Fort Garry Winnipeg, Manitoba.
Section 3	June 28	Riviera Motor Hotel Edmonton, Alberta
Section 4	June 29-30	Stockmen's Motor Inn Kamloops, B.C. (604) 372 - 2281
Section 5	July 1	Empress Hotel Victoria, B.C.



**BRITISH COLUMBIA CENTENNIAL
CAR RALLY '71
REGISTRATION**

CAR NO.

Entrant _____

Car Make _____ Car Model: _____

Serial Numbers - Body _____

Engine _____

CREW

	<u>First Driver</u>	<u>Second Driver</u>
Name	_____	_____
FIA Licence No.	_____	_____
Country	_____	_____
Road Driving Licence No.	_____	_____
Country, State or Province of Issue	_____	_____

Third Party Insurance Policy No. & Company _____

Letter of Permission from Car Owner (Article B.4(d)) _____

Automobile Registration and Place of Issue _____

Accident Insurance Policies _____

Signature of Entrant (or Agent)

Signature of Registration Marshal

FIA Entrants Licence # (If Applicable) _____

**BRITISH COLUMBIA CENTENNIAL
CAR RALLY '71**



SCRUTINEERING SHEET

Registration Stamp	Car No.	Total Points

	1	2	Points
1. Bumper Plates			
2. Rally Numbers			
3. First Aid Kit			
4. Fire Extinguisher			
5. Flares			
6. Safety Belts			
7. Protective Helmets			
8. Roll Bar (convertible or hard-top cars only)			
9. Headlights			
10. Tail Lights			
11. Brake Lights			
12. Turn Indicators			
13. Wipers			
14. Horn			
15. Wheels			
16. Tires			
17. Steering			
18. Front Suspension			
19. Muffler			
20. Gas Lines			
21. Brake Lines			
22. Wheel Bearings			
General Condition & Road Worthiness			
1.			
2.			
3.			
Total			

THIS SHEET TO BE PRODUCED AT
PRE-RALLY AND FINAL SCRUTINEERING,
OR WHEN DEMANDED BY RALLY OFFICIALS

BODY DAMAGE -

Crew to fill in before inspection, list and describe as to size in column 1. If intact and undamaged, state 'nil'.

	1	2
Door(s)		
Fender(s)		
Hood		
Trunk		
Bumper(s)		
Roof		
Other		

Signature of Entrant (or Agent)

Signature of Chief Scrutineer

Pre-Rally (1)

Final (2)

IMPORTANT

HOTEL ACCOMMODATION

The Organizers cannot be responsible for accommodation being available enroute. Any arrangements for rooms are strictly between the Competitors and the respective Hotels. Competitors who drop out of the Rally are responsible for cancelling bookings for accommodation which they will not use.

TRAFFIC INFRINGEMENTS

Competitors shall drive and conduct themselves in a manner which shall not discredit the event or arouse adverse public opinion. Failure to comply with National, Provincial or local traffic regulations or the Criminal Code of Canada or any instance of a competitor driving at excessive speed or in a negligent manner will result in exclusion from the Rally, without the right of protest or appeal.

POLICE ARRANGEMENTS

Police authorities along the route have been informed of the detailed route of the Rally. They will be making suitable arrangements for law enforcement during the passage of the Rally, including the use of radar, unmarked patrol cars, etc. Competitors attention is drawn to the "Traffic Infringements" paragraph above.

GENERAL INSTRUCTIONS

IMPORTANT

1. These instructions shall have the same force as the Regulations.
2. Authorization of any change in Regulations or route can only be given by the Organizers. Such changes will be posted on a Notice Board at Section Headquarters or given out at a Control. However, Competitors will observe emergency directions given by police or governmental agents for safety reasons of force majeure, although these may involve delay or deviation from the official route.
3. This route book must be carried in the car at all times. New pages for insertion in the route book will be handed out at the start of each Section. Where alternate route instructions are necessary, these may be handed out at the start of each Section or at Controls en route, in which case a notice "Collect Alternate Instructions Here" will be displayed prominently at the Control. It is the Competitor's responsibility to ensure that he receives all instructions.
4. Route INstructions:
 - (a) Figures in the "Time Allowance" column represent minutes.
 - (b) The column marked "Location or Signs" is to assist route finding and has no force as instructions.

Names in capital letters, eg. VANCOUVER, indicate where the instruction is located. Road designations in plain type, eg. Ave. "A" Hwy.96 indicate the road travelled on when the instruction had been carried out. Names in a sign box eg. MONTREAL indicate signs at or near the mileage shown.

5. Timing:

- (a) Cars will start each Section at Two Minute Intervals.
- (b) Competitors may proceed to the Control point and wait, if they are early, provided they park so as not to obstruct other traffic or the timing area for other Competitors. They may check the time on the marshal's chronograph before handing in the Time Card.
- (c) NO CLAIM FOR INCORRECT TIMES WILL BE ALLOWED AT ANY CONTROL. SUCH CLAIM MUST BE MADE TO THE ORGANIZERS IN WRITING. The marshal shall be the sole judge of whether the time recorded at his Control are correct.
- (d) COMPETITORS MUST UTILIZE THE TIME RECORDED ON THE TIME CARD.
- (e) On regularity Sections, eg. where set average speeds are given, all Controls are positioned to be within plus or minus 5 seconds of the full minute to allow easy identification of the arrival time.

For Scoring purposes all arrival times will be taken to the minute ignoring seconds except on Closed Sections, and similarly Time Out will be the preceding whole minute. Time in will be time out.

eg. Calculated arrival time	11.44.00
Arrival time for zero penalty	11.44.00 to 11.44.59
Time Out (basis for further calculation)	11.44.00

IMPORTANT

THE TOP LINE ON EACH TIME CARD MUST BE COMPLETED BEFORE HANDING IN AND THE CARD MUST BE SIGNED BY ONE OF THE CREW.

6. Closed Sections:

- (a) These are fully defined in the route book by route instructions (and maps where necessary). In addition, the Organizers may provide markers, barricades, etc, to indicate the correct route, but these will have no validity in defining the route.
- (b) Penalties: All classes will have different averages to Maintain. Penalties will be 1 point per 6 seconds late.
- (c) Control Procedure at the Start Control, cars will leave on the exact minute. The "Out" time will be written in by the Control Marshal and the Time Cars will be handed to the Competitors seated in their cars just before they are flagged off on the section. Normal control procedure will be followed at the Finish Control for each Section. THIS IS NOT A FLYING FINISH, the time the Competitor "punches in" at the clock being the finish time for the Section. In all cases Time In will be Time Out on the next part of the route.

Because of the nature of these Controls, all competing cars must stop past the clock on completing the Section and in such a manner that they do not obstruct access to the clock by other Competitors. The penalty for obstructive parking or for failure to clear the Control area immediately their card has been stamped will be 300 points.

- (d) Where a closed Section consists of a number of laps of a set circuit, the onus of completing the required number of laps will rest with the Competitor. Those completing less than the set number of laps will be credited with the maximum penalty gained in class plus 300 points, to a maximum of 600 points.
- (e) For the purpose of calculating exclusion time at the end of each daily Section, each penalty mark will be considered as 0.1 minute of lateness.
- (f) Per CASC ruling all loose articles in the passenger compartment which could be dangerous in the event of an accident must be secured.

7. "Dead Time and "Out" Controls:
Closed Section Start Controls, meal stops and safety check areas, will have "Out" Controls, Time taken between Arrival and "Out" times, unless a specific time allowance is indicated in the route book, will be considered as "Dead Time" and will not be counted in computing the time limit for arrival at the final Control of each Section (see Regulations, Section 1, Article 27 (a) and 36 (b)) "Out" times will be given to the next minute.

eg. Actual "Out" time 11.32.47

Marked time "Out" (basis for further timing calculations) 11.33.00

No repairs or tire changing, except where this is necessary to replace a damaged tire, will be permitted in "Dead Time"

8. "Parc Ferme" procedure:

Arriving at the Control at each Parc Ferme will constitute entry of the Parc Ferme. Prior to the Start of a Section, Competitors may not enter the Parc Ferme until 15 minutes before their departure time. Route Books must be presented at Parc Ferme entrance.

9. Marshals have been instructed not to interpret the Regulations or the Route INstructions. Please do not embarrass them by asking this type of question.
10. Competitors must drive to the time recorded on the Time Card.
11. The standard CASC Rally terms and descriptions are used throughout the Route Instructions.

12. The Route Book must be made available at any time when it is requested by a Marshal.
13. Marked maps of all major cities are provided. Please follow the exact route designated on these maps so the Police arrangements for arrival and departure of the Rally may be fully effective.
14. Competitors who choose to continually disregard their normal station in the Rally and engage in "front-running" for any purpose whatsoever, thereby incurring "earliness" penalties in greater numbers that would be anticipated under normal circumstances or who engage in "short-cutting" to miss Controls, other than to remain within the maximum lateness limits, will be disqualified.
15. SAFETY AND GOOD SENSE:
Safe driving will contribute to the success of the B.C. Centennial Rally and all future Car Rallies. Competitors are requested to drive safely and obey all laws and regulations at all times. In built-up areas when heavy traffic has been anticipated, a generous time allowance has been made.
16. Daily Scoring Procedure:
At the last Control before scoring points you will receive a list of all the et's and a sheet to score on. On completing the scoring sheet and as soon as you arrive at a scoring point, post your scores and turn your time card into the scoring crew. You keep your scoring sheet. The scoring crew will verify your posted scores within 10 minutes of when they are posted. Do all calculations on the times recorded on your Time Card. Scoring points are Toronto, Sault Ste. Marie, Thunder Bay, Winnipeg, Regina, Edmonton Jasper, Kamloops, Vancouver and Victoria.
17. Daily Inquiry Procedure:
 - (a) Inquiries regarding route must be turned into the Steward within 30 minutes of arrival at the end of each Section. These will be answered within 30 minutes. If the answer is unsatisfactory to the Competitor, notice of intent to protest must be turned into the Steward before leaving the stopover. This will enable the Organizers to have the necessary information on hand for the protest meeting in Victoria.
 - (b) Inquiries regarding scoring: Must be turned into the Steward within 30 minutes of the time the Competitor posts his score at each scoring point. Inquiries Re: scoring corrections must be made at the latest by the scoring point following the one where corrections were made. The onus is on the Competitor to see that scoring corrections are noted. No notice of intent to protest a scoring dispute is necessary.

TIME ZONE CONVERSION CHART

	WEST		EAST		
STANDARD TIME	Pacific std.	Mountain std.	Central std.	Eastern std.	
	10	11	12	1	2
	11	12	1	2	3
	12	1	2	3	4
	1	2	3	4	5
	2	3	4	5	6
EXAMPLE	3	4	5	6	7
	4	5	6	7	8
	5	6	7	8	9
	6	7	8	9	10
	7	8	9	10	11
	8	9	10	11	12
	9	10	11	12	1
DAYLIGHT TIME		Pacific Daylight	Mountain Daylight	Central Daylight	Eastern Daylight

WEST

EAST

When moving West-East advance time

When moving East-West retard time




























Example: 6:00 p.m. Eastern Standard Time

Equals: 7:00 p.m. Eastern Daylight
 6:00 p.m. Central Daylight
 5:00 p.m. Central Standard
 4:00 p.m. Mountain Standard
 3:00 p.m. Pacific Standard
 4:00 p.m. Pacific Daylight

SECTION 1

OTTAWA TO SAULT STE MARIE

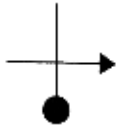


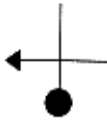
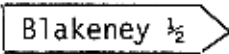


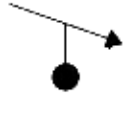


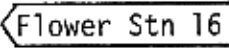



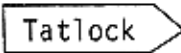
Time Allowance	Mileage	Instruction	Location or Signs
Take 35 mins to reach 20.85 miles		Leg 1 - <u>Ottawa-Carleton</u> Proceed to a stop sign at the intersection of Highway 29 and Highway 44 in Almonte via:	

Mileage	Instruction	Location or Signs	Mileage	Instruction	Location or Signs
0.00	Straight Ahead 				
0.12		Bank St.	20.85	  C.A.S. 45 mph	
0.93	 	Catherine St.	28.23	  	
1.14	 	Lyon St.	29.84	 	
	Follow onto Queensway W. then follow Hwy 17 West 		30.69	  	
12.81	 	<div style="border: 1px solid black; padding: 2px; display: inline-block;">7 Carleton Place </div>	32.62	  C.A.S. 54 mph	
14.05	 		34.85	C.A.S. 27 mph	
	Follow Hwy 7 West 		36.18	Stop Sign End of Leg 1	Almonte
18.07	 	<div style="border: 1px solid black; padding: 2px; display: inline-block;">Carleton Road 5</div>			

SECTION 1


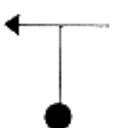


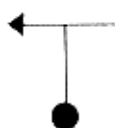



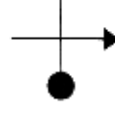


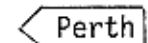

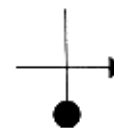
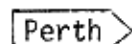
OTTAWA TO SAULT STE MARIE

Time Allowance	Mileage	Instruction	Location or Signs
		Leg 2 - <u>Lanark</u> Proceed to a stop sign at the intersection of Highway 7 and County Road 1 in Perth via:	

Mileage	Instruction	Location or Signs	Mileage	Instruction	Location or Signs
0.00	 C.A.S. 27 mph	Hwy 29 North	12.94		
1.20	C.A.S. 54 mph		14.18		
3.89	 C.A.S. 45 mph		18.96		
5.79			22.24		
6.10			28.55	 C.A.S. 42.8 mph	
6.97			33.63	 C.A.S. 45 mph	
10.35	C.A.S. 27 mph				
10.61	 C.A.S. 43.4 mph				

SECTION 1

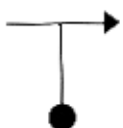

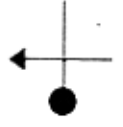







OTTAWA TO SAULT STE MARIE

Mileage	Instruction	Location or Signs	Mileage	Instruction	Location or Signs
34.31			52.75	C.A.S. 42.7 mph	
41.35			58.00		
42.69			58.99		
44.81			59.89	C.A.S. 27 mph	
50.25			59.89		
51.01			60.40	C.A.S. 45 mph	
52.22	C.A.S. 30 mph		62.42		
52.40		McDonalds Corners	63.95	C.A.S. 30 mph	
	Intersection of County Road 12 and County Road 8 - leave tra- velling East on County Road 12		64.09		
			64.38	C.A.S. 45 mph	
			68.39	Stop Sign End of Leg 2	Perth

SECTION 1

OTTAWA TO SAULT STE MARIE

Time Allowance	Mileage	Instruction	Location or Signs
10 mins		<p>Leg 3 - <u>Perth</u></p> <p>Take 10 minutes to obtain fuel in Perth. There are several stations near the intersection of Highway 7 and Lanark County Road 1.</p> <p>End of Leg 3</p>	
		<p>Leg 4 - <u>Frontenac</u></p> <p>Proceed to a stop sign at the junction of Highway 37 and Hastings County Road 13, just south of Tweed via;</p>	

Mileage	Instruction	Location or Signs	Mileage	Instruction	Location or Signs
0.00	 C.A.S. 54 mph	Hwy 7 West	7.77		Lanark County Road 3
2.54	 C.A.S. 27 mph	<div style="border: 1px solid black; padding: 2px; display: inline-block;">Christie Lake Tourist Area</div>	14.52		
2.82			16.73		
2.87			16.90		
3.50	C.A.S. 45 mph				
4.72			17.83		




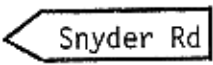
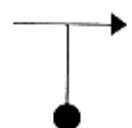
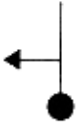
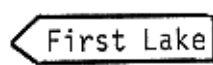

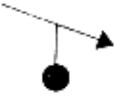
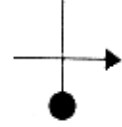

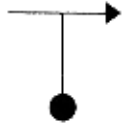
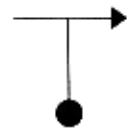

SECTION 1

OTTAWA TO SAULT STE MARIE

Mileage	Instruction	Location or Signs	Mileage	Instruction	Location or Signs
20.81			40.83		
23.26			43.60		
25.39	C.A.S. 54 mph 		44.13	Caution! Long drop straight ahead 	
27.27	C.A.S. 42.7 mph 		44.80	C.A.S. 22 mph Slow past Cabins	White Lake
31.96			45.50	C.A.S. 45 mph	
32.52			47.10		
36.68			48.32		
39.00			48.39		
			49.09		





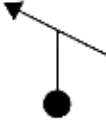

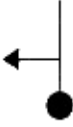


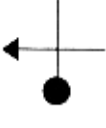
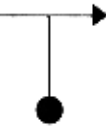
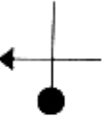

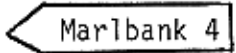

SECTION 1

OTTAWA TO SAULT STE MARIE

Mileage	Instruction	Location or Signs	Mileage	Instruction	Location or Signs
49.28			<u>Recovery Point:</u> Intersection of Highway 38 North and Desert Lake Road, approximately 1 mile north of Verona		
50.92			67.83	RRX	
52.12	C.A.S. 41.5 mph		68.94		
55.20	 C.A.S. 45 mph		71.33		
59.82			74.50	C.A.S. 27 mph	
60.76	Slow past House		75.07	 C.A.S. 45 mph	
60.92	Slow past House		80.83		
62.62			82.23		
67.50		Highway 38 North	82.54		

SECTION 1


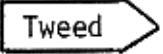





OTTAWA TO SAULT STE MARIE

Mileage	Instruction	Location or Signs	Mileage	Instruction	Location or Signs
83.88			110.76		
90.97			112.66		
96.40			128.35		
97.82			130.50	C.A.S. 27 mph	
101.59			130.99		Tanworth
105.34			131.50	C.A.S. 45 mph	
107.80	C.A.S. 27 mph		133.52		Hwy 41 North
107.94	RRX				
107.98		Mountain Grove	134.08		
108.35	C.A.S. 45 mph		138.10	C.A.S. 27 mph	
108.75	RRX		138.22		Marlbank

Recovery Point:
 Junction of Highway 41 North and Lennox & Addington County Road 4, approximately 2.5 miles west of Tanworth. Proceed north on Highway 41.

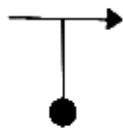


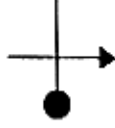


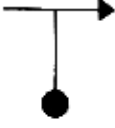

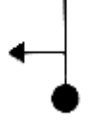
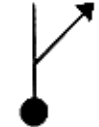

SECTION 1

OTTAWA TO SAULT STE MARIE

Mileage	Instruction	Location or Signs	Mileage	Instruction	Location or Signs
138.52			145.09		
138.70	C.A.S. 45 mph				
138.88		Hastings County Road 7A	149.02		
139.84			156.50	End of Leg 4	
144.90					

SECTION 1

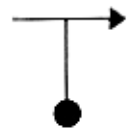



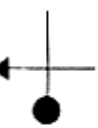




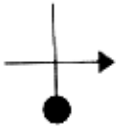


Time Allowance	Mileage	Instruction	Location or Signs
66 mins		<p>Leg 5 - <u>Hastings</u></p> <p>Proceed to a stop sign at the junction of Highway 45 and Northumberland & Durham County Road 25 in Hastings via:</p> <p>Ten minutes to obtain fuel in Tweed or Hastings is included in time allowance</p>	

Mileage	Instruction	Location or Signs	Mileage	Instruction	Location or Signs
0.00		Hwy 37	18.06		Spring Brook
0.65		River Street	30.90		Campbellford
0.80		Hastings County Road 9	31.00	First Traffic Signal in Campbellford	
8.96	RRX		31.00		
9.53		Hwy 62	32.62		Northumberland & Durham County Road 35
9.98		Hastings County Road 9	38.38		Northumberland & Durham County Road 25
13.77			40.32	Stop Sign	Hastings
16.77	RRX		40.32	Junction of Hwy 45 and Northumberland & Durham County Road 25	
				End of Leg 5	

SECTION 1

OTTAWA TO SAULT STE MARIE

Time Allowance	Mileage	Instruction	Location or Signs
74 mins		Leg 6 - <u>Peterborough</u> Proceed to the start of the Mosport Special Stage via:	

Mileage	Instruction	Location or Signs	Mileage	Instruction	Location or Signs
0.00	 Proceeding North on Hwy 45	Hwy 45	28.42		
0.35	RRX		32.43		
0.65		Northumberland & Durham County Road 2	34.32		<div style="border: 1px solid black; padding: 2px; display: inline-block;">Twp of Cavan 4th Line</div>
17.23			35.67		
19.19		Northumberland & Durham County Road 34	39.03		
23.88			39.39		
28.34		Baillieboro			

SECTION 1

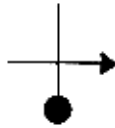
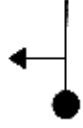
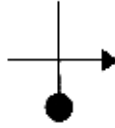
OTTAWA TO SAULT STE MARIE

Mileage	Instruction	Location or Signs	Mileage	Instruction	Location or Signs
40.73			49.30		
44.75		Pontypool	50.06		
46.22		Hwy 35	50.11	British Leyland Gate. Go through gate and follow arrows to Control Area	Mosport Park
46.69				End of Leg 6	

SECTION 1

OTTAWA TO SAULT STE MARIE

Page 12 of 29

	Time Allowance	Mileage	Instruction	Location or Signs
		0.00	Leg 7 - <u>Mosport Special Stage</u> Control	
		0.00	Control	
		0.06		
		0.12		
		0.15	 End of Leg 7	

SECTION 1

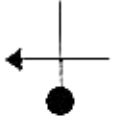
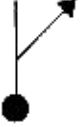
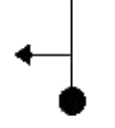

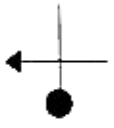
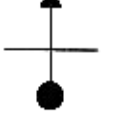

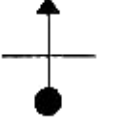

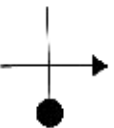

OTTAWA TO SAULT STE MARIE

Time Allowance	Mileage	Instruction	Location or Signs
78 mins		Leg 8 - <u>Toronto</u> Proceed to the breakfast stop at the Ontario Science Centre in Toronto via:	

Mileage	Instruction	Location or Signs	Mileage	Instruction	Location or Signs
0.00		Pass Gate North End of Mosport Park	13.94		Columbus
1.70			16.03		
3.23			16.56		
3.61			Crossing Hwys 7 & 12		
9.39			19.70		
11.21			20.88		Hwy 7
12.70			26.15		
12.82			31.42		Hwy '2

SECTION 1

OTTAWA TO SAULT STE MARIE

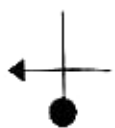







Mileage	Instruction	Location or Signs	Mileage	Instruction	Location or Signs
32.64			47.74		
32.91	 Follow onto 401 West	401 West Toronto	47.94	To Sheppard Ave West Move to extreme left lane and proceed west on Sheppard Ave	
36.92	 Stay on 401 West		48.21		Don Mills Rd
44.00	Keep left on 401		49.57		
44.94	Keep left on 401			Cross York Mills Road	
46.70	 onto Don Valley Parkway Exit		52.13		
46.92	 To Don Valley Parkway North		52.42		
47.48	 To Sheppard Ave			Into Ontario Science Centre and follow arrows to Parc Ferme End of Leg 8	
			Take Breakfast Break, approximately 2 hours. Obtain New Time Out		

SECTION 1

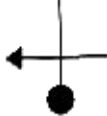
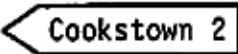



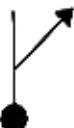


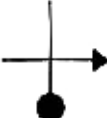



OTTAWA TO SAULT STE MARIE

Page 15 of 29

Time Allowance	Mileage	Instruction	Location or Signs
110 mins		<p>Leg 9 - <u>York</u></p> <p>Proceed to the CFB Borden Special Stage via:</p> <p>Ten minutes for fuel is included in time allowance.</p>	

Mileage	Instruction	Location or Signs	Mileage	Instruction	Location or Signs
0.00	 Out of Science Centre, move to right lane	Don Mills Rd	4.02	 Follow 401 West	401 West
0.29	 Move right for Don Valley Parkway North	Eglinton Ave E.	6.40	Keep left on 401 West Through	
0.80	 Follow Don Valley Parkway North	Don Valley Parkway North	13.50	 Take exit for Hwy 400, move to right lane	
3.72	Get into 401 West lane		14.40	 Follow Hwy 400 North	Hwy 400 North
3.87		401 West	49.34	 To Hwy 89	

SECTION 1
OTTAWA TO SAULT STE MARIE


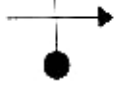
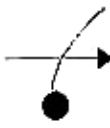


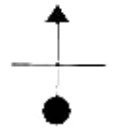

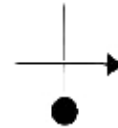



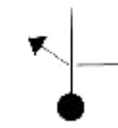


Mileage	Instruction	Location or Signs	Mileage	Instruction	Location or Signs
49.52	 To Hwy 89 West		68.22		
52.15	 Junction Hwy 89 and Hwy 27	Cookstown	70.90		
57.72			71.16		
59.76			73.97		Lisle
63.16			74.73	CFB Borden Gate	
64.77		Simcoe County Road 5	74.97		
			74.99	End of Leg 9	

SECTION 1

OTTAWA TO SAULT STE MARIE

Page 17 of 29

Time Allowance	Mileage	Instruction	Location or Signs
		Leg 10 - <u>CFB Borden Special Stage</u>	

Mileage	Instruction	Location or Signs	Mileage	Instruction	Location or Signs
0.00	Start Control		1.58		
0.16	 Do not stop at "stop" sign		1.72		
0.68			2.12		
0.70			and follow serpentine		
0.73			4.47		
0.85			4.58		
1.27			4.75		
1.40			4.78		



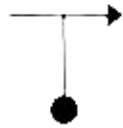
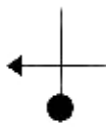
SECTION 1

OTTAWA TO SAULT STE MARIE

Time Allowance	Mileage	Instruction	Location or Signs
78 mins		<p>Leg 11 - <u>Simcoe</u></p> <p>Proceed to the junction of Highway 11 North and Highway 69 South via:</p> <p>Time allowance includes ten minutes for fuel.</p>	

Mileage	Instruction	Location or Signs	Mileage	Instruction	Location or Signs
0.00	Heading west out of Lisle on Simcoe County Road 13	Lisle	29.15		
0.73			40.30		Rugby
8.43			43.73		Hwy 12 South
9.80		Hwy 90 East	43.94		Hwy 11 North
19.65		Hwy 400 North	57.07	<p>Junction of Hwy 11 North and Hwy 69 South</p> <p>End of Leg 11</p>	
25.04		Hwy 93 North			

SECTION 1
OTTAWA TO SAULT STE MARIE

Mileage	Instruction	Location or Signs	Mileage	Instruction	Location or Signs
5.76			6.65	Bear right over rough ground and exit to main road.	
6.30			6.69		
6.57	Finish Control Take 6 minutes to end of Leg		9.35	 End of Leg 10	Lisle

Leg 10 - CFB Borden Special Section




TARGET TIMES:

Class 1 8 mins 0 secs
 Class 2 7 mins 24 secs
 Class 3 7 mins 0 secs
 Class 4 6 mins 42 secs

SECTION 1

OTTAWA TO SAULT STE MARIE


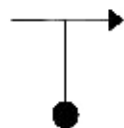

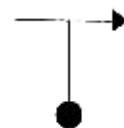

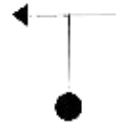

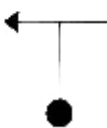



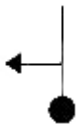

Page 19 of 29

	Time Allowance	Mileage	Instruction	Location or Signs
	63 mins		Leg 12 - <u>Muskoka</u> Proceed to the junction of Highway 527 and Highway 11B in Huntsville via:	
		0.00		Hwy 11 North
		25.80		Hwy 118 East
		36.18		Hwy 527 North
		51.02	Junction of Hwy 527 and Hwy 11B End of Leg 12	Huntsville

SECTION 1

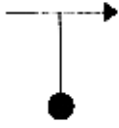
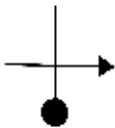
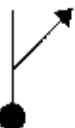




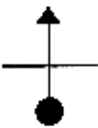

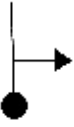
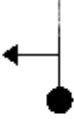
OTTAWA TO SAULT STE MARIE

Time Allowance	Mileage	Instruction	Location or Signs
		Leg 13 - <u>Parry Sound</u> Proceed to the junction of Highway 11 and Highway 520 in Burks Falls via:	

Mileage	Instruction	Location or Signs	Mileage	Instruction	Location or Signs
0.00	 C.A.S. 24 mph	Hwy 11B	12.09		
1.88	 C.A.S. 45 mph		12.23		
2.66			12.82		
4.89			17.18	 C.A.S. 35 mph	
8.41	 Yearley		18.75	C.A.S. 45 mph	
9.72			19.47		
10.30			22.75		

SECTION 1

OTTAWA TO SAULT STE MARIE








Mileage	Instruction	Location or Signs	Mileage	Instruction	Location or Signs
26.40	C.A.S. 27 mph		50.52		
26.70		Sprucedale	60.45		
27.05	C.A.S. 45 mph		62.01		
29.26			62.65	RRX	
34.32			62.82		Burks Falls
	C.A.S. 31.5 mph		63.50	C.A.S. 27 mph	
34.52		Hwy 518	63.70		Ontario Street
34.69	C.A.S. 45 mph			Junction Hwy 11 and Hwy 520	
39.36	C.A.S. 27 mph	Kearney		End of Leg 13	
40.18	C.A.S. 45 mph				
49.17		<div style="border: 1px solid black; padding: 2px; display: inline-block;">Burks Falls →</div>			
49.73					

SECTION 1

OTTAWA TO SAULT STE MARIE


Page 22 of 29


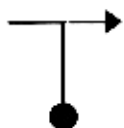



Time Allowance	Mileage	Instruction	Location or Signs
		Leg 14 - <u>North Bay</u>	
		Proceed to the junction of Highway 17 and Highway 17B just west of North Bay via:	

Mileage	Instruction	Location or Signs	Mileage	Instruction	Location or Signs
0.00	 C.A.S. 54 mph	Hwy 11 North	39.86	 Take 35 mins to reach end of Leg	Hwy 11 North
10.90	C.A.S. 36 mph	Sundridge	61.41		Hwy 11 North
11.90	C.A.S. 54 mph		67.60		Hwy 17 West
16.76	C.A.S. 36 mph		69.94	Junction of Hwy 17 West and Hwy 17B	
17.17	 C.A.S. 27 mph	South River		End of Leg 14	
18.00	C.A.S. 45 mph				
28.44	 Onto Forest Access Road				
39.67					
39.80	Gate followed by RRX - PLEASE CLOSE GATE				

SECTION 1






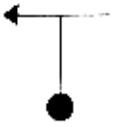
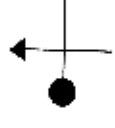

OTTAWA TO SAULT STE MARIE

Time Allowance	Mileage	Instruction	Location or Signs
35 mins		<p>Leg 15 - <u>Sturgeon Falls</u></p> <p>Proceed to the junction of Highway 17 and Highway 64 just west of Sturgeon Falls via:</p> <p>Time allowance includes ten minutes for fuel.</p>	
	0.00 21.28	 <p>Junction of Hwy 17 and Hwy 64</p> <p>End of Leg 15</p>	Hwy 17 West
		<p>Leg 16 - <u>Nipissing</u></p> <p>Proceed to the junction of Highway 17 and Highway 606 just south of Markstay via:</p>	

Mileage	Instruction	Location or Signs	Mileage	Instruction	Location or Signs
0.00	 <p>C.A.S. 27 mph</p>	Hwy 64 North	1.03	C.A.S. 43.8 mph	
0.38		Hwy 64 North	13.62	C.A.S. 27 mph	Field
0.41			13.86		
			14.10	C.A.S. 45 mph	
			14.17		Hwy 539 North



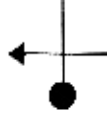



SECTION 1

OTTAWA TO SAULT STE MARIE

Mileage	Instruction	Location or Signs	Mileage	Instruction	Location or Signs	
23.30		Hwy 539	45.43			
23.70			51.00	C.A.S. 27 mph		
37.50			51.60			
39.98			52.30			Markstay
41.02			53.22	Junction of Hwy 17 and Hwy 606 End of Leg 16		

SECTION 1

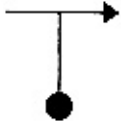
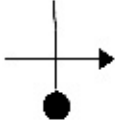

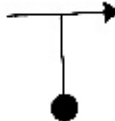

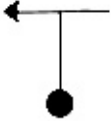
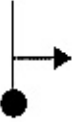
OTTAWA TO SAULT STE MARIE

Time Allowance	Mileage	Instruction	Location or Signs
70 mins		<p>Leg 17 - <u>Sudbury</u></p> <p>Proceed to the junction of Highway 17 West and Highway 549 just west of Whitefish via:</p>	
	0.00		Hwy 17 West
	23.93		Sudbury
	24.42	<p>Junction of Hwy 17 and Hwy 69 North</p> 	
	43.19	<p>Follow Hwy 17 West</p> <p>Junction of Hwy 17 West and Hwy 549</p> <p>End of Section 17</p>	
		<p>Leg 18 - <u>Espanola</u></p> <p>Proceed to the Junction of Highway 17 West and Highway 108 just west of Serpent River via:</p>	
	0.00		Hwy 17 West
	22.72	<p>C.A.S. 52.6 mph</p> 	
		<p>C.A.S. 27 mph</p>	

SECTION 1

OTTAWA TO SAULT STE MARIE

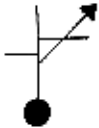



Page 26 of 29

Mileage	Instruction	Location or Signs	Mileage	Instruction	Location or Signs
23.22	 C.A.S. 45 mph		41.94		
23.30			46.58	 C.A.S. 40.5 mph	Hwy 17 West
26.04			46.82	C.A.S. 31.5 mph	Massey
32.74			47.50	C.A.S. 54 mph	
34.86			59.73	C.A.S. 40.5 mph	
			60.09	C.A.S. 31.5 mph	Spanish
			60.73	C.A.S. 54 mph	
			72.00	Junction of Hwy 17 West and Hwy 108	
				End of Leg 18	

SECTION 1

OTTAWA TO SAULT STE MARIE



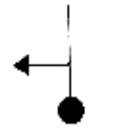
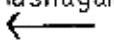


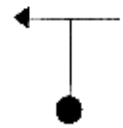
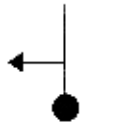
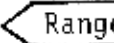
Page 27 of 29

Time Allowance	Mileage	Instruction	Location or Signs
		Leg 19 - <u>Elliot Lake</u> Proceed to the junction of Highway 554 and Highway 129, approximately 20 miles north of Thessalon via:	
+ 10 mins	0.00	 C.A.S. 49.5 mph	Hwy 108
	16.15	C.A.S. 40.5 mph	Elliot Lake
	16.27	Take an additional ten minutes to obtain fuel at Brain's Esso Service, on right.	
	18.63	C.A.S. 49.5 mph	
	26.10	 C.A.S. 45 mph	Hwy 639 North
	40.61	 C.A.S. 45 mph	Hwy 546 South-West
	74.21	 C.A.S. 43.2 mph	Hwy 554 West
84.82	Junction of Hwy 554 and Hwy 129 End of Leg 19		

SECTION 1

OTTAWA TO SAULT STE MARIE

Time Allowance	Mileage	Instruction	Location or Signs
		<p>Leg 20 - <u>Ranger Lake</u></p> <p>Proceed to the junction of Highway 17 West and Highway 556 approximately 8 miles north of Sault Ste Marie via:</p>	

Mileage	Instruction	Location or Signs	Mileage	Instruction	Location or Signs
0.00	 C.A.S. 45 mph	Hwy 129 North	79.28		
42.27		<div style="border: 1px solid black; padding: 2px; display: inline-block;">  Mashagama Lake Road </div>	89.22		
42.76			93.31	 C.A.S. 43.4 mph	Hwy 556
50.19		<div style="border: 1px solid black; padding: 2px; display: inline-block;">  Ranger Lake </div>	109.67	Junction Hwy 556 and Hwy 17 End of Leg 20	

SECTION 1

OTTAWA TO SAULT STE MARIE

	Time Allowance	Mileage	Instruction	Location or Signs
	18 mins		<p>Leg 21 - <u>Sault Ste Marie</u></p> <p>Proceed to the Parc Ferme in Sault Ste Marie via:</p> <div style="text-align: center;"> </div> <p>Follow arrows to Parc Ferme</p> <p>End of Leg 21</p>	<p>Hwy 17 East</p> <p>Hwy 17B</p> <p>Northern Ave</p>




END OF SECTION 1

SECTION 2

SAULT STE MARIE TO WINNIPEG

Page 1 of 9

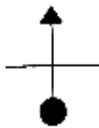


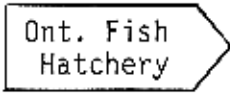




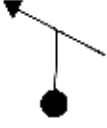

Time Allowance	Mileage	Instruction	Location or Signs
445 mins		Leg 1 - <u>Superior</u> Proceed to the junction of Highway 17 West and Highway 582 South via:	

Mileage	Instruction	Location or Signs	Mileage	Instruction	Location or Signs
0.00		Northern Ave	370.80	Jct Hwy 585 and Hwy 17 West	
0.23		Hwy 17B North	376.28	Jct Hwy 628 and Hwy 17 West	
0.52		Hwy 17 North	386.00	Jct Hwy 582 North and Hwy 17 West	
41.31	Jct. Hwy 563 and Hwy 17 West		388.71	Jct Hwy 582 South and Hwy 17 West End of Leg 1	
139.93	Jct Hwy 101 and Hwy 17 West				
229.00	Jct Hwy 614 and Hwy 17 West				
368.41	Jct Hwy 11 East and Hwy 17 West				

SECTION 2

SAULT STE MARIE TO WINNIPEG

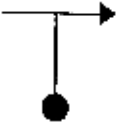
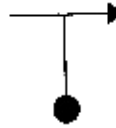

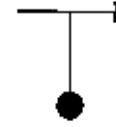
Time Allowance	Mileage	Instruction	Location or Signs
		<p>Leg 2 - <u>Wolf Lake</u></p> <p>Proceed to the junction of Highway 17 West and Highway 800, just east of Thunder Bay via:</p>	

Mileage	Instruction	Location or Signs	Mileage	Instruction	Location or Signs
0.00	 C.A.S. 45 mph	Hwy 17 West	10.87		
2.70			22.67		
3.85			36.99		
5.23			37.02		Hwy 800
6.92			66.29	Jct of Hwy 800 and Hwy 17 End of Leg 2	

SECTION 2

SAULT STE MARIE TO WINNIPEG

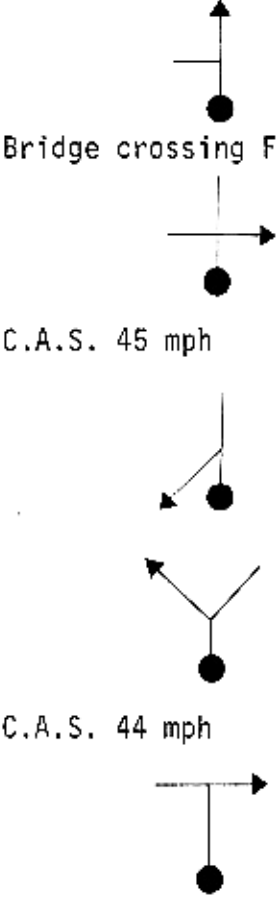
Page 4 of 9

	Time Allowance	Mileage	Instruction	Location or Signs
	60 mins		<p>Leg 4 - <u>Sunshine</u></p> <p>Proceed to the junction of Highway 17 West and Highway 11 North, approximately 30 miles west of Thunder Bay via;</p> <p>Time allowance includes 10 minutes for fuel.</p>	
		0.00		Water Street
		0.11		Hwy 17A West
		2.19		Hwy 17A West
		23.05		Hwy 17 West
		36.20	<p>Refuel at Gulf Station straight ahead.</p> <p>Jct. of Hwy 17 West and Hwy 11 North</p> <p>End of Leg 4</p>	

SECTION 2

SAULT STE MARIE TO WINNIPEG





Page 5 of 9

	Time Allowance	Mileage	Instruction	Location or Signs
			Leg 5 - <u>Graham</u> Proceed to the junction of Highway 17 West and Highway 599 North just east of Ignace via: Take 64.50 minutes to reach 57.58 miles	
		0.00 57.44 57.58 71.32 71.66 84.73 127.75	 <p>Bridge crossing Firesteel River</p> <p>C.A.S. 45 mph</p> <p>C.A.S. 44 mph</p> <p>C.A.S. 53.6</p> <p>Junction of Hwy 17 West and Hwy 599 North End of Leg 5</p>	Hwy 17 West <div style="border: 1px solid black; padding: 2px; display: inline-block;">Firesteel R</div> <div style="border: 1px solid black; padding: 2px; display: inline-block; margin-left: 10px;">G.L.P. Co. Graham</div> Hwy 17 West

SECTION 2

SAULT STE MARIE TO WINNIPEG


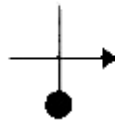

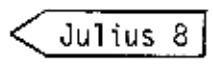
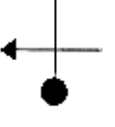
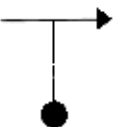

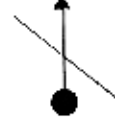

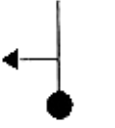

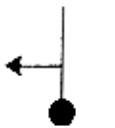
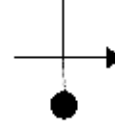

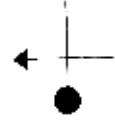
Page 6 of 9

	Time Allowance	Mileage	Instruction	Location or Signs
	280 mins		Leg 6 - <u>Kenora</u> Proceed to the junction of Highway 11 North and Highway 44 West, approximately 12 miles north of Whitemouth, Manitoba via:	
		0.00 95.53 187.94 190.40 191.35 230.57 243.20	 Junction Hwy 105 Refuel in Kenora Manitoba-Ontario Border  To Hwy 44   Junction Hwy 11 Junction of Hwy 11 North and Hwy 44 West End of Leg 6	Hwy 17 West Hwy 1 West Hwy 44 West Hwy 44 West

SECTION 2




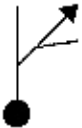

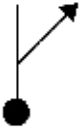



SAULT STE MARIE TO WINNIPEG

Time Allowance	Mileage	Instruction	Location or Signs
		Leg 7 - <u>Belair</u> Proceed to the junction of Highway 59 and Highway 12, approximately 4 miles east of Grand Beach via:	

Mileage	Instruction	Location or Signs	Mileage	Instruction	Location or Signs
0.00	 C.A.S. 53.6 mph	Hwy 44 West	32.29		Provincial Road 317 West
7.89			33.32		
18.73			35.43		
21.47			36.59		
22.53			45.84		Hwy 12 North
24.02			53.14		Provincial Road 219 North
27.11			55.18		

SECTION 2


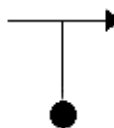



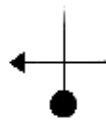


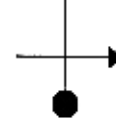


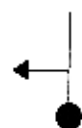
SAULT STE MARIE TO WINNIPEG

Mileage	Instruction	Location or Signs	Mileage	Instruction	Location or Signs
56.84	C.A.S. 27 mph	Stead	61.00		
57.22	 C.A.S. 53.6 mph		69.18		
57.77			72.14		
57.96			72.97		Hwy 59 South
59.99				C.A.S. 51.2 mph	
60.70			77.20	Junction of Hwy 59 and Hwy 12 End of Leg 7	

SECTION 3

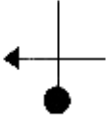




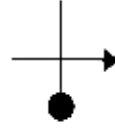



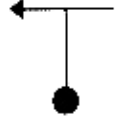



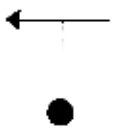


WINNIPEG TO EDMONTON

Time Allowance	Mileage	Instruction	Location or Signs
Take 45 mins to reach mileage 38.20		<p>Leg 2 - <u>Portage La Prairie</u></p> <p>Proceed to the junction of Highway 34 and Provincial Road 350, approximately 15 miles south of Austin (Junction of Hwy 1 and Hwy 34) via:</p> <p><u>NOTE:</u> It is approximately 200 miles from the start of this section to the next gas stop.</p>	

Mileage	Instruction	Location or Signs	Mileage	Instruction	Location or Signs
0.00		Hwy 3 West	37.90		
0.60		Hwy 2 West	38.20		Hwy 13 North
				C.A.S. 54 mph	
21.50		Provincial Road 248 South	40.26		
26.85		Provincial Road 247 West	48.50		
36.15			52.63		
36.86			54.70		Provincial Road 338

SECTION 3


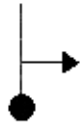


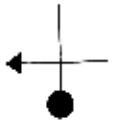
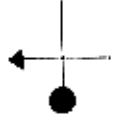
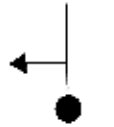


WINNIPEG TO EDMONTON

Mileage	Instruction	Location or Signs	Mileage	Instruction	Location or Signs
59.88			70.77		
62.10			76.95		
64.28			80.04		
64.48			82.90		
65.52			87.22		
65.75			87.26		
68.60			91.39		
69.47			94.50		

SECTION 3

WINNIPEG TO EDMONTON









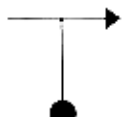


Page 4 of 31

Mileage	Instruction	Location or Signs	Mileage	Instruction	Location or Signs
95.54			102.23		
98.64			103.67		
99.67			105.72		
101.10	 Jct of Prov Road 461 and Prov Road 350	Provincial Road 350 South	108.65		
101.29			113.34	Jct of Hwy 34 and Prov Road 350. End of Leg 2	

SECTION 3

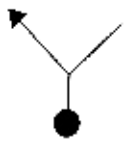

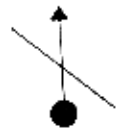


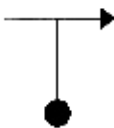
WINNIPEG TO EDMONTON

Time Allowance	Mileage	Instruction	Location or Signs
		Leg 3 - <u>Spruce Woods</u>	
		Proceed to the junction of Provincial Road 258 and Provincial Road 351 just east of Carberry via:	

Mileage	Instruction	Location or Signs	Mileage	Instruction	Location or Signs
0.00	 C.A.S. 53.4 mph	Hwy 34 South	11.85		
4.18			12.08		
7.40			13.16	Caution through cattle guard on left	
8.44			14.96		
9.47			16.22	Do not enter gate ahead	
10.54			18.46		
			21.61		
				Just after the gate	
				C.A.S. 54 mph	

SECTION 3

WINNIPEG TO EDMONTON

Mileage	Instruction	Location or Signs	Mileage	Instruction	Location or Signs
23.38			29.60		
23.52			30.42		
25.71			31.97		Provincial Road 258 North
			48.64	Jct. Prov Road 258 North and Prov Road 351 West just east of Carberry End of Leg 3	



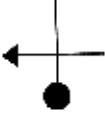
SECTION 3

WINNIPEG TO EDMONTON

Time Allowance	Mileage	Instruction	Location or Signs
65 mins		<p>Leg 4 - <u>Brandon</u></p> <p>Proceed to the junction of Provincial Road 262 North and Highway 4 in Minnedosa via:</p> <p>Time allowance includes 10 minutes for fuel</p>	

Mileage	Instruction	Location or Signs	Mileage	Instruction	Location or Signs
0.00		Provincial Road 351 West	33.33		
10.74		Hwy 1 West	34.36		
16.78			40.54		Hwy 4 West
28.16			45.72	<p>Jct of Hwy 4 and Prov Road 262.</p> <p>Gas at Esso on right</p> <p>End of Leg 4</p>	

SECTION 3
WINNIPEG TO EDMONTON

	Time Allowance	Mileage	Instruction	Location or Signs
	45 mins		Leg 5 - <u>Minnedosa</u> Proceed to the junction of Highway 21 and Highway 4 in Shoal Lake via:	
		0.00		Hwy 4 West
		1.20		Hwy 4 West
		5.10		Hwy 4 West
		39.06	Jct of Hwy 4 and Hwy 21 End of Leg 5	

SECTION 3

WINNIPEG TO EDMONTON



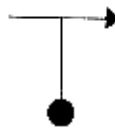


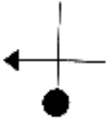





Time Allowance	Mileage	Instruction	Location or Signs
58 mins		<p>Leg 6 - <u>Birtle</u></p> <p>Proceed to the junction of Highway 41 and Provincial Road 545, approximately 4 miles south-west of St. Lazare via:</p> <p>Time allowance includes 10 minutes for fuel in Shoal Lake, Birtle or St. Lazare.</p>	

Mileage	Instruction	Location or Signs	Mileage	Instruction	Location or Signs
0.00		Hwy 4 West	34.76		Hwy 41
3.27			36.25		Hwy 41
4.60		Hwy 42 West	36.79		Hwy 41 South
24.41		Hwy 42 West	40.37	<p>Junction of Hwy 41 and Prov Road 545</p> <p>End of Leg 6</p>	


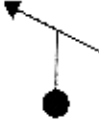
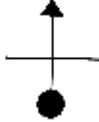





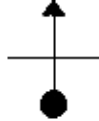


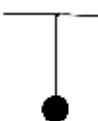




SECTION 3

WINNIPEG TO EDMONTON






Time Allowance	Mileage	Instruction	Location or Signs
		<p>Leg 7 - <u>Qu'Appelle Valley</u></p> <p>Proceed to the junction of Highway 10 and Highway 35, approximately 6 miles south of Fort Qu'Appelle via:</p>	

Mileage	Instruction	Location or Signs	Mileage	Instruction	Location or Signs
0.00	 C.A.S. 51.2 mph	Provincial Road 545 West	21.18		
5.62	C.A.S. 45 mph	Manitoba/Saskatchewan Boundary	25.24		
11.74			28.88	C.A.S. 22.5 mph	Tantallon
11.99			29.61	 C.A.S. 44.9 mph	
13.02			30.75		
17.16			35.38		
			35.91		

SECTION 3
WINNIPEG TO EDMONTON

Mileage	Instruction	Location or Signs	Mileage	Instruction	Location or Signs
41.25			94.32		
51.55	 Jct Hwy 9		94.50		
64.77			95.20		
65.01			104.98		Ellisboro
71.17			106.32		
83.12		Hwy 47	108.04		
83.22			109.77		
88.00			114.29		



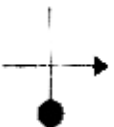

SECTION 3
WINNIPEG TO EDMONTON

Mileage	Instruction	Location or Signs	Mileage	Instruction	Location or Signs
114.91			133.56		Hwy 10
116.01			137.28		Hwy 35 South
124.54	 Onto pavement and take 34.50 mins to reach End of Leg		144.70	Jct. of Hwy 35 and Hwy 10. End of Leg 7	

SECTION 3

WINNIPEG TO EDMONTON

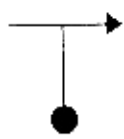





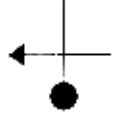


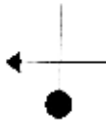
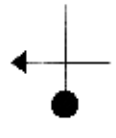
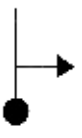
Page 13 of 31

	Time Allowance	Mileage	Instruction	Location or Signs
	65 mins		Leg 8 - <u>Regina</u> Proceed to the Parc Ferme at the Holiday Inn in Regina via: Time allowance includes 10 minutes for fuel.	
		0.00 22.50 36.90 39.80 41.10	 Follow onto Hwy 1 West  Keep right to City Centre   Into Holiday Inn End of Leg 8	Hwy 10 South Hwy 1 West Hwy 6 North


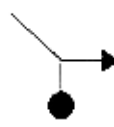
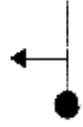
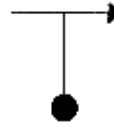

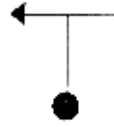



SECTION 3

WINNIPEG TO EDMONTON

Time Allowance	Mileage	Instruction	Location or Signs
Take 12.5 mins to reach 8.83 miles		<p>Leg 9 - <u>Buffalo Pound Lake</u></p> <p>Proceed to the junction of Highway 202 and Highway 2, approximately 12 miles north of Moose Jaw via:</p>	

Mileage	Instruction	Location or Signs	Mileage	Instruction	Location or Signs
0.00		Hwy 6 North	17.25		
1.94		Hwy 11 North	18.78		
8.83	 C.A.S. 44.6 mph	<div style="border: 1px solid black; padding: 2px; display: inline-block;">Trevarga →</div>	20.34		
9.02			20.38		
9.14			21.08		
13.18			21.59		







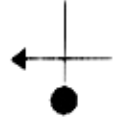



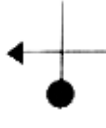
SECTION 3
WINNIPEG TO EDMONTON

Mileage	Instruction	Location or Signs	Mileage	Instruction	Location or Signs
39.03			52.05		
42.24			52.52	 C.A.S. 50.5 mph	
47.24			54.50		Hwy 202
49.11			59.20		
51.02			60.73	Jct of Hwy 202 & Hwy 2. End of Leg 9	

SECTION 3


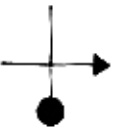



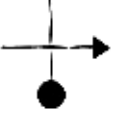


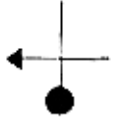







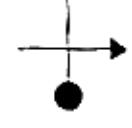
WINNIPEG TO EDMONTON

Time Allowance	Mileage	Instruction	Location or Signs
		Leg 10 - <u>Allan Hills</u> Proceed to the junction of Highway 11 and Highway 211 at Dundurn via:	

Mileage	Instruction	Location or Signs	Mileage	Instruction	Location or Signs
0.00	 C.A.S. 58.5 mph	Hwy 2 North	49.31		
21.63	 C.A.S. 31.5 mph	Hwy 11 North	54.70		
22.14	 Stay on old Hwy 11 if possible C.A.S. 58.5 mph		54.76		
39.63	C.A.S. 31.5 mph		56.81		
40.63	C.A.S. 58.5 mph		58.85		
48.62	C.A.S. 31.5 mph		60.12		
49.06	 C.A.S. 44.3 mph		62.18		




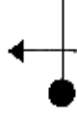
SECTION 3

WINNIPEG TO EDMONTON

Mileage	Instruction	Location or Signs	Mileage	Instruction	Location or Signs
63.21			86.59		
67.29			88.63		
68.61			92.27		
68.98			100.45		
73.28			102.65		
76.36			106.73		
82.50			111.98		
84.53			114.02		
	C.A.S. 44.5 mph		123.99		Hwy 17 North

SECTION 3

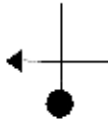

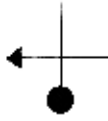
WINNIPEG TO EDMONTON

Mileage	Instruction	Location or Signs	Mileage	Instruction	Location or Signs
126.41			137.71		
130.55			137.90		
137.28	C.A.S. 22.5 mph		138.00	Gulf station on left	
			138.13	Jct of Hwy 11 & Hwy 211 at Dundurn End of Leg 10	

SECTION 3

WINNIPEG TO EDMONTON











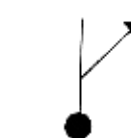


Page 19 of 31

	Time Allowance	Mileage	Instruction	Location or Signs
	60 mins		Leg 11 - <u>Saskatoon</u> Proceed to the junction of Highway 14 and Highway 7 west of Saskatoon via: Time allowance includes 10 minutes for fuel.	
		0.00		Hwy 11 North
		20.48		Hwy 11 North
		26.17		Hwy 14 West
		29.28	Junction Hwy 14 and Hwy 7. End of Leg 11	

SECTION 3

WINNIPEG TO EDMONTON



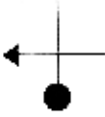
Time Allowance	Mileage	Instruction	Location or Signs
		Leg 12 - <u>Rosetown</u> Proceed to the junction of Highway 14 and Highway 29 in Wilkie via:	

Mileage	Instruction	Location or Signs	Mileage	Instruction	Location or Signs
0.00	 C.A.S. 58.5 mph	Hwy 14 West	25.04		
10.45	 C.A.S. 45 mph		28.02		
11.44			28.11		
12.47			29.12		
14.51			31.03		
18.23			37.06		

SECTION 3

WINNIPEG TO EDMONTON

Page 19 of 31

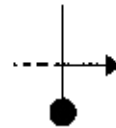

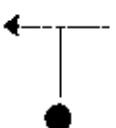

	Time Allowance	Mileage	Instruction	Location or Signs
	60 mins		Leg 11 - <u>Saskatoon</u> Proceed to the junction of Highway 14 and Highway 7 west of Saskatoon via: Time allowance includes 10 minutes for fuel.	
		0.00		Hwy 11 North
		20.48		Hwy 11 North
		26.17		Hwy 14 West
		29.28	Junction Hwy 14 and Hwy 7. End of Leg 11	

SECTION 3

WINNIPEG TO EDMONTON

Mileage	Instruction	Location or Signs	Mileage	Instruction	Location or Signs
38.73	C.A.S. 30 mph	Environ	56.64		Hwy 4
39.02	C.A.S. 45 mph				
42.25			74.32		
47.34		76.27			
47.38		76.45			
47.94	C.A.S. 27 mph	Arelee	Jct 16 miles north of Biggar on Hwy 4.		
48.40			Leave proceeding west.		
48.42	C.A.S. 45 mph		87.84		
50.52			94.01		
54.61			99.03		
			99.12		

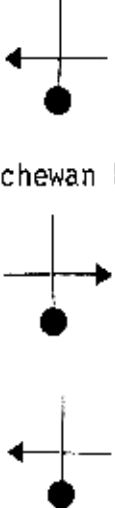
SECTION 3
WINNIPEG TO EDMONTON

Mileage	Instruction	Location or Signs	Mileage	Instruction	Location or Signs
101.15			104.83	 C.A.S. 45 mph	Hwy 14
102.18			120.42	Jct Hwy 14 and Hwy 29. End of Leg 12	Wilkie
104.22					

SECTION 3

WINNIPEG TO EDMONTON

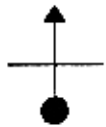
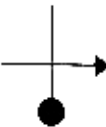
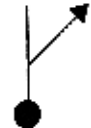
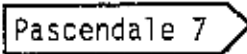






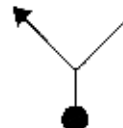
Page 23 of 31

	Time Allowance	Mileage	Instruction	Location or Signs
	175 mins		Leg 13 - <u>Battleford</u> Proceed to the junction of Highway 14 and Main St. in Wainwright via: Time allowance includes 10 minutes for fuel in Wainwright.	
		0.00 58.88 97.36 122.17 123.21	 Alberta/Saskatchewan Border Jct of Hwy 14 and Main Street in Wainwright End of Leg 13	Hwy 14 West Hwy 13 West Hwy 41 North Hwy 14 West

SECTION. 3


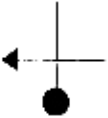
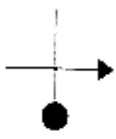

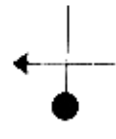
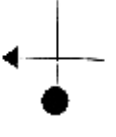
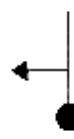

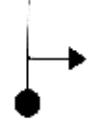
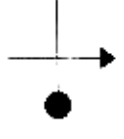

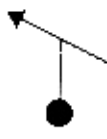



WINNIPEG TO EDMONTON

Time Allowance	Mileage	Instruction	Location or Signs
		<p>Leg 14 - <u>Vermillion</u></p> <p>Proceed to the junction of Highway 55 South and Highway 15 West just west of Fort Saskatchewan via:</p>	

Mileage	Instruction	Location or Signs	Mileage	Instruction	Location or Signs
0.00	 C.A.S. 45 mph	Hwy 14 West	27.00		
9.34	 C.A.S. 45 mph		37.12		
9.47			38.06		
10.42			50.38		Mannville
18.06				Jct of Hwy 16 on east Corporate Limit of Mannville. Leave heading north.	
25.77				C.A.S. 27 mph	



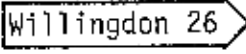





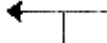









SECTION 3

WINNIPEG TO EDMONTON

Mileage	Instruction	Location or Signs	Mileage	Instruction	Location or Signs
50.92	C.A.S. 45 mph		88.51		
58.87			98.78		
63.04			100.84		
67.38			107.03		
70.46			108.62		
75.10				Take 15.2 min. to reach 10.92 miles, including 10 mins for fuel.	
81.31			109.41		
83.87			109.45		Hwy 16 West
88.00				Jct of Hwy 16 & the road to the Hospital just east of Vegreville	

SECTION 3

WINNIPEG TO EDMONTON

Mileage	Instruction	Location or Signs	Mileage	Instruction	Location or Signs
110.11	Texaco Station		157.57		
110.92	 C.A.S. 45 mph		159.83		
125.84			161.37		
132.20			164.54		
135.08	C.A.S. 27 mph	Willingdon	168.57		
135.42			170.09		
135.95	C.A.S. 45 mph		171.39		
136.21			172.73		
152.96			179.14		
154.83					
157.38					

SECTION 3

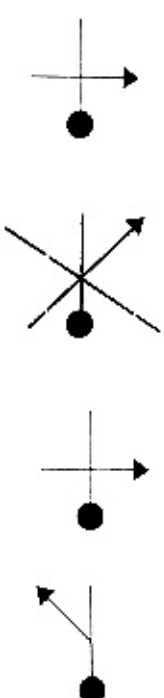
WINNIPEG TO EDMONTON

Mileage	Instruction	Location or Signs	Mileage	Instruction	Location or Signs
183.42			212.73		
185.19			213.49		
187.19			219.62		
191.90			224.86		
192.06			232.01		Fort Saskatchewan
196.56			C.A.S. 26.5 mph		
198.82			232.68		99th Ave
200.37			233.56	Jct of Hwy 55 South & 15 West just west of Fort Saskatchewan.	
211.23				End of Leg 14	

SECTION 3

WINNIPEG TO EDMONTON

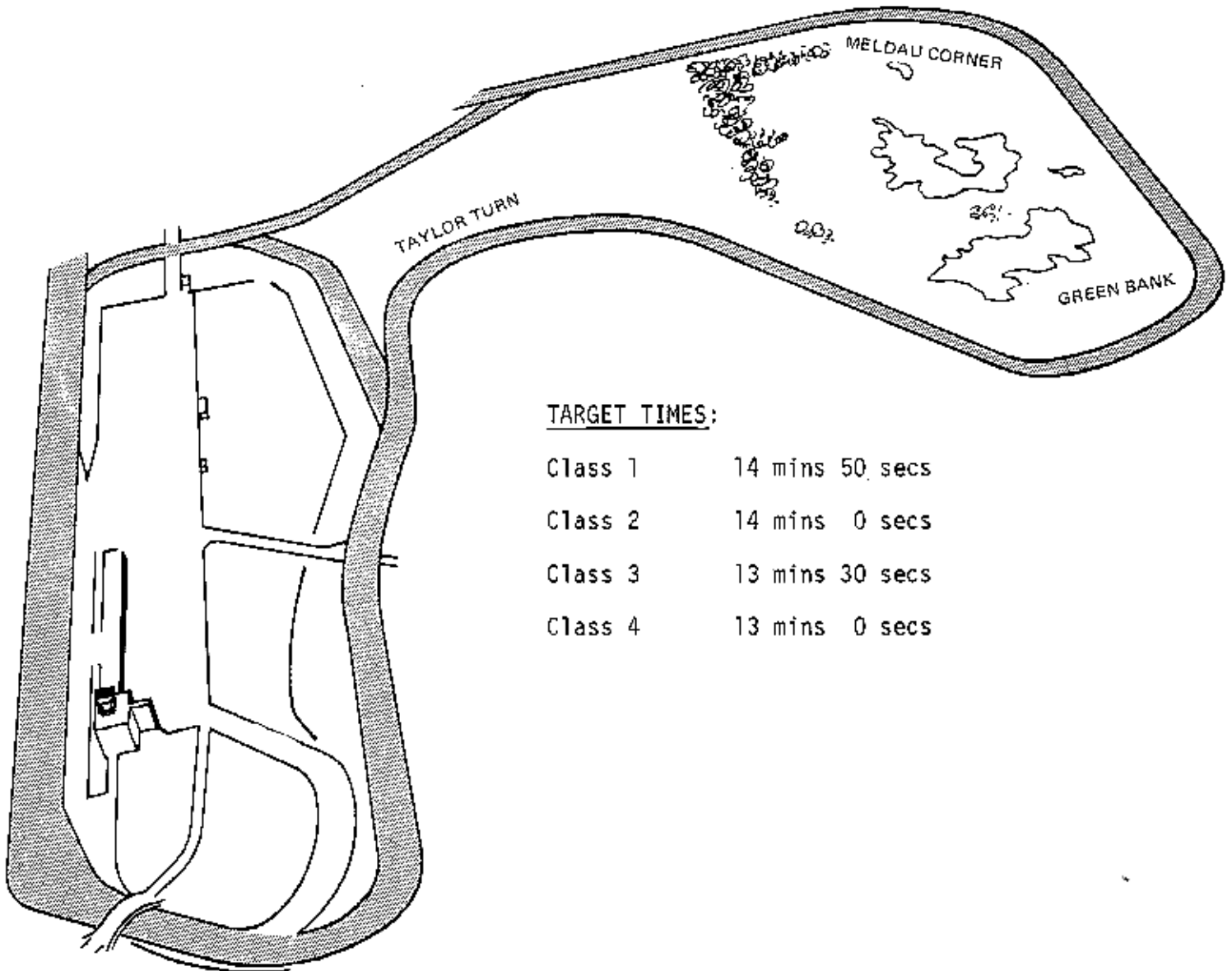
Page 28 of 31

	Time Allowance	Mileage	Instruction	Location or Signs
	28 mins		Leg 15 - <u>Fort Saskatchewan</u> Proceed to the start of the Speedway Park Special Stage via:	
		0.00 12.91 18.05 18.60	 <p data-bbox="521 1428 1192 1600"> Into Speedway Park End of Leg 16 </p>	Hwy 15 West <div style="border: 1px solid black; padding: 2px; display: inline-block;">Fort Rd</div> 127th St

SECTION 3

WINNIPEG TO EDMONTON

	Time Allowance	Mileage	Instruction	Location or Signs
			<p>Leg 16 - <u>Speedway Park Special Stage</u></p> <p>From the Start Control, make 10 laps of the <u>short (1.5 mile)</u> course of Speedway Park.</p>	

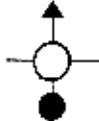

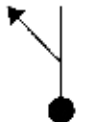
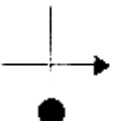
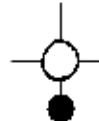
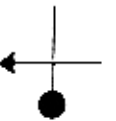
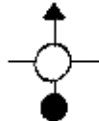
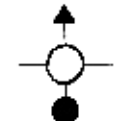
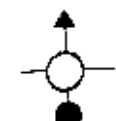



TARGET TIMES:

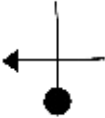



Class 1	14 mins 50 secs
Class 2	14 mins 0 secs
Class 3	13 mins 30 secs
Class 4	13 mins 0 secs

SECTION 3
WINNIPEG TO EDMONTON

Time Allowance	Mileage	Instruction	Location or Signs
35 mins		<p>Leg 17 - <u>Edmonton</u></p> <p>Proceed to the Parc Ferme at the Riviera Motor Inn via:</p> <p>Time allowance includes 10 minutes for fuel.</p>	

Mileage	Instruction	Location or Signs	Mileage	Instruction	Location or Signs
0.00	Gate leaving Speedway Park		5.12		Groat Road
0.01			5.55		Groat Road
0.54		137 Ave	8.86		Hwy 2A South
1.93		St Albert Trail	9.40		Hwy 2A South
3.42		Hwy 2 South	10.20	Continue on 61 Ave	
4.27		Groat Road	10.39		111 St

SECTION 3
WINNIPEG TO EDMONTON

Mileage	Instruction	Location or Signs	Mileage	Instruction	Location or Signs
11.09		51 Ave	12.23		103 St
12.13		Calgary Trail	12.40	 Into Riviera Motor Hotel Parking Lot Parc Ferme End of Leg 17	

END OF SECTION 3

SECTION 4

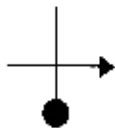
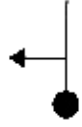
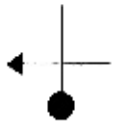
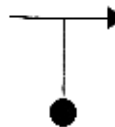


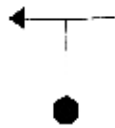
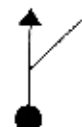


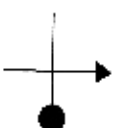
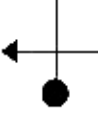
EDMONTON TO KAMLOOPS

Time Allowance	Mileage	Instruction	Location or Signs
35 mins		<p>Leg 1 - <u>Stony Plain</u></p> <p>Proceed to the junction of Highway 60 and Highway 16, approximately 6 miles west of Edmonton via:</p>	




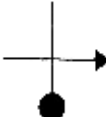


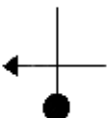
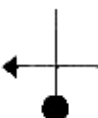




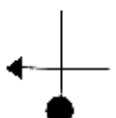
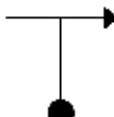

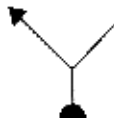
Mileage	Instruction	Location or Signs	Mileage	Instruction	Location or Signs
0.00			4.12		Hwy 16A West
0.21		58 Ave	5.38		Groat Road
0.45		104 St	6.32		Hwy 16A West
2.06		Hwy 16A West	6.48		Hwy 16A West
3.03			7.13		Hwy 16
3.31		Hwy 16A West	9.00		Hwy 16 West
			15.90	Jct Hwy 60 and Hwy 16 End of Leg 1	

SECTION 4
EDMONTON TO KAMLOOPS


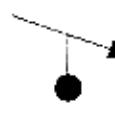


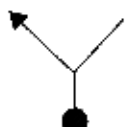
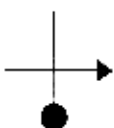

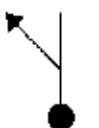
Time Allowance	Mileage	Instruction	Location or Signs
		<p>Leg 2 - <u>Drayton Valley</u></p> <p>Proceed to the junction of Highway 57 and the Road to Lodgepole, approximately 2 miles south-west of Drayton Valley via:</p>	

Mileage	Instruction	Location or Signs	Mileage	Instruction	Location or Signs
0.00	 C.A.S. 45 mph		21.24		
2.01			23.82		
15.18			24.43		
18.25			25.39		
18.60			27.26		
20.21			28.48		

SECTION 4
EDMONTON TO KAMLOOPS

Mileage	Instruction	Location or Signs	Mileage	Instruction	Location or Signs
38.43			55.51		
40.16			57.55		
40.50			59.83		
41.43			61.40		
43.05			62.94		
47.36			63.05		
50.40			63.55		
52.43			64.46		


SECTION 4
EDMONTON TO KAMLOOPS

Mileage	Instruction	Location or Signs	Mileage	Instruction	Location or Signs
66.31			69.93		
66.37			71.36		
68.56			72.41		
68.72			85.88	C.A.S. 54 mph	
69.65				Jct Hwy 57 and Road to Lodge- pole	
				End of Leg 2	

SECTION 4

EDMONTON TO KAMLOOPS
























Page 5 of 12

	Time Allowance	Mileage	Instruction	Location or Signs
	180 mins		<p>Leg 3 - <u>Brazeau River</u></p> <p>Proceed to the "David Thompson" Historic Site on Highway 11, just east of Rocky Mountain House via:</p> <p>Time allowance includes 10 minutes for fuel in Rocky Mountain House.</p>	
		<p>0.00</p> <p>20.87</p> <p>37.18</p> <p>78.34</p> <p>84.75</p> <p>101.15</p>	 <p>Just after crossing Brazeau Dam</p> <p>"David Thompson" Historic Site</p> <p>End of Leg 3</p>	<p>Brazeau Dam 40</p> <p>Brazeau Dam 18</p> <p>Hwy 11 East</p>

SECTION 4

EDMONTON TO KAMLOOPS

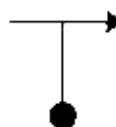

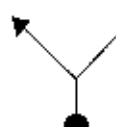
Time Allowance	Mileage	Instruction	Location or Signs
		<p>Leg 4 - <u>Rocky Mountain Forest Reserve</u></p> <p>Proceed to the junction of the Forestry Trunk Road and Highway 16, just east of Hinton via:</p>	

Mileage	Instruction	Location or Signs	Mileage	Instruction	Location or Signs
0.00	  C.A.S. 45 mph	Hwy 11 East	21.27	 	
3.30	 		26.97	 	Hwy 54 West
10.04	 		42.37	C.A.S. 27 mph	
11.09	 		42.67	C.A.S. 45 mph	
13.60	 		48.64	C.A.S. 22.5 mph	
19.26	 		48.85	  C.A.S. 45 mph	
			123.43	 	Nordegg
				Jct of Hwy 11 & Forestry Trunk Road. Proceed North.	
			167.20	 	


SECTION 4

EDMONTON TO KAMLOOPS

Page 7 of 12

	Time Allowance	Mileage	Instruction	Location or Signs
		195.25		Robb
		200.58	C.A.S. 23.5 mph	
		201.19		
		201.46		
		201.60	C.A.S. 45 mph	
		232.32	Jct of Hwy 16 & Forestry Trunk Road	Hinton
			End of Leg 4	

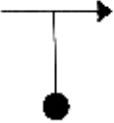
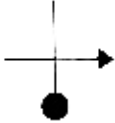

SECTION 4
EDMONTON TO KAMLOOPS

Time Allowance	Mileage	Instruction	Location or Signs
61 mins		Leg 5 - Jasper Proceed to the Parc Ferme in Jasper via:	
	0.00 49.68 50.05 50.06	<div style="text-align: center;">  </div> <p data-bbox="526 1423 776 1459">Into Parc Ferme</p> <p data-bbox="526 1522 727 1558">End of Leg 5</p>	<p data-bbox="1237 751 1421 787">Hwy 16 West</p> <div data-bbox="1221 934 1442 1071" style="border: 1px solid black; padding: 5px; margin: 10px auto; width: fit-content;"> <p style="text-align: center;">Jasper Park Lodge</p> <p style="text-align: center;">←</p> </div>
		<p data-bbox="526 1638 1161 1705">Take a Breakfast Break of approximately 2 hours.</p> <p data-bbox="526 1732 873 1768">Obtain a new Time Out</p>	

SECTION 4







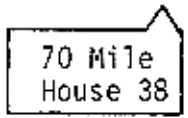

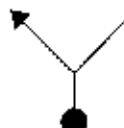

EDMONTON TO KAMLOOPS

Page 9 of 12

Time Allowance	Mileage	Instruction	Location or Signs
310 mins		<p>Leg 6 - Yellowhead</p> <p>Proceed to the junction of Highway 5 and Highway 24 in Little Fort via:</p> <p>Time allowance includes 20 minutes for fuel (10 minutes in Jasper, 10 minutes in Little Fort).</p>	
	<p>0.00</p> <p>0.52</p> <p>1.73</p> <p>20.04</p> <p>69.30</p> <p>226.31</p>	<p style="text-align: center;"></p> <p>Texaco</p> <p style="text-align: center;"></p> <p>Alberta/British Columbia Border</p> <p>The British Columbia Centennial Committee welcomes you to British Columbia and hopes you do not fall off our roads.</p> <p style="text-align: center;"></p> <p>Jct Hwy 5 and Hwy 24</p> <p>End of Leg 6</p>	<p>Hwy 16 West</p> <p>Hwy 5 South</p> <p>Little Fort</p>

SECTION 4




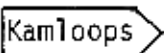

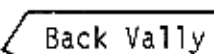

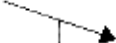






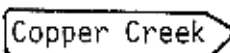
EDMONTON TO KAMLOOPS

Time Allowance	Mileage	Instruction	Location or Signs
		<p>Leg 7 - <u>Bridge Lake</u></p> <p>Proceed to the junction of Highway 97 and the road to Bridge Lake in 70 Mile House via:</p>	
	0.00		
	2.37	<p>C.A.S. 25.0 mph</p> 	Hwy 24 West
	4.08	<p>C.A.S. 45 mph</p> 	
	32.63	<p>C.A.S. 19.7 mph</p> 	Bridge Lake
	33.22		
	33.52	<p>C.A.S. 45 mph</p> 	
	48.48		
	65.25		
	69.50	<p>C.A.S. 36 mph</p>	
	70.65	<p>Jct Hwy 97 and Road to Bridge Lake</p> <p>End of Leg 7</p>	70 Mile House

SECTION 4

EDMONTON TO KAMLOOPS



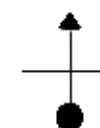

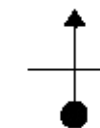
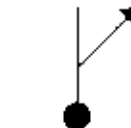

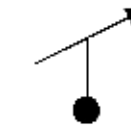






Time Allowance	Mileage	Instruction	Location or Signs
		Leg 9 - <u>Criss Creek</u> Proceed to the Parc Ferme in Kamloops via:	

Mileage	Instruction	Location or Signs	Mileage	Instruction	Location or Signs
0.00	 ● C.A.S. 27 mph	Hwy 1 East	47.46	 ●	
0.32	C.A.S. 48.0 mph		56.94	 ●	
1.67	 ● C.A.S. 45 mph		80.39	 ●	
18.95	C.A.S. 39.6 mph		90.66	Take 25 mins to end of leg	
20.24	 ● C.A.S. 35.0 mph		90.72	 ●	6th Ave
29.92	 ● C.A.S. 42 mph	HWY 1 EAST	90.77	 ●	
32.29	 ● C.A.S. 45 mph			 ●	
42.73	 ●			into Parc Ferme End of Leg 9	

SECTION 5

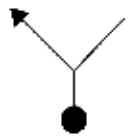


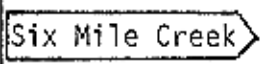



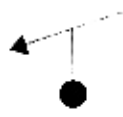
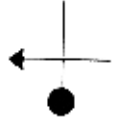


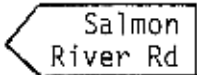
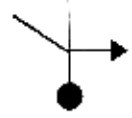
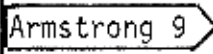
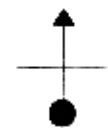
KAMLOOPS TO VICTORIA

Time Allowance	Mileage	Instruction	Location or Signs
Take 19 min to reach 12.26 miles		Leg 1 - <u>Barnhart Vale</u> Proceed to the intersection of George St. and Cliff St. in Enderby via:	

Mileage	Instruction	Location or Signs	Mileage	Instruction	Location or Signs
0.00			13.98		
0.03		6th Ave	19.63		Robbins Range
0.09			19.70		
0.40		Hwy 1 East	22.92		Monte Creek
6.90		Barnhart Vale	28.73		
12.26	 C.A.S. 45 mph	Campbell Range	29.09		
13.42		Robbins Range	33.99		Paxton Valley

SECTION 5

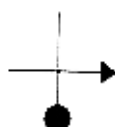
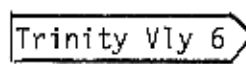



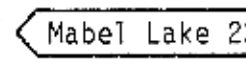

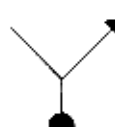


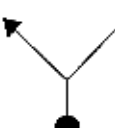


KAMLOOPS TO VICTORIA

Mileage	Instruction	Location or Signs	Mileage	Instruction	Location or Signs
39.83			71.94		
44.20			72.11		
48.99			72.48		
52.22	C.A.S. 27 mph		73.79		
52.72		Falkland	79.21		
53.00	C.A.S. 53.2				
63.20					
	C.A.S. 45 mph				
64.51			80.13	Intersection of George St and Cliff St	Enderby
	C.A.S. 36 mph			End of Leg 1	
71.25					

SECTION 5

KAMLOOPS TO VICTORIA

Time Allowance	Mileage	Instruction	Location or Signs
		Leg 2 - <u>Mabel Lake</u> Proceed to the intersection of Shuswap Ave and Vernon St in Lumby via;	

Mileage	Instruction	Location or Signs	Mileage	Instruction	Location or Signs
0.00	 Proceeding East C.A.S. 27 mph		40.79		
0.34	 C.A.S. 45 mph		44.56		
16.92			44.67		
19.34			70.00	Drive safely there are no more controls until after the end of Leg 2	
27.83			71.78		
38.64			94.48	C.A.S. 27 mph	Lumby
			95.13	Intersection of Shuswap Ave and Vernon St End of Leg 2	

SECTION 5

KAMLOOPS TO VICTORIA



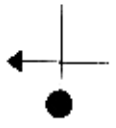








Page 4 of 13

	Time Allowance	Mileage	Instruction	Location or Signs
	Take 56.5 mins to reach 34.88 miles.		<p>Leg 3 - <u>Christian Valley</u></p> <p>Proceed to the junction of Highway 3 and Highway 33 in Rock Creek via:</p> <p>Time allowance includes 10 minutes for fuel.</p>	
		<p>0.00</p> <p>30.38</p> <p>34.88</p> <p>45.41</p> <p>106.00</p> <p>114.18</p> <p>114.24</p> <p>114.42</p>	<p>C.A.S. 45 mph</p> <p>C.A.S. 19 mph</p> <p>Junction of Hwy 3 and Hwy 33</p> <p>End of Leg 3</p>	<p>Hwy 6 East</p> <p>Monashee Summit</p> <p>Kettle Forest Development Road</p> <p>Hwy 33 South</p> <p>Rock Creek</p>

SECTION 5

KEMLOOPS TO VICTORIA

Time Allowance	Mileage	Instruction	Location or Signs
Take 75 mins to reach 46.55 miles		Leg 4 - <u>Oliver</u> Proceed to the junction of Highway 3 and Highway 3A in Keremeos via:	

Mileage	Instruction	Location or Signs	Mileage	Instruction	Location or Signs
0.00		Hwy 3 West	52.40		
			57.43	C.A.S. 36 mph	
31.68		Hwy 3 West	59.77		
32.44		Hwy 3A West	60.81		
45.06		7th St. W Oliver	61.19		
46.55			62.06		Hwy 3 West
	C.A.S. 45 mph		64.34	Jct of Hwy 3 West & Hwy 3A	Keremeos
51.06				End of Leg 4	

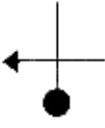

SECTION 5

KAMLOOPS TO VICTORIA

Time Allowance	Mileage	Instruction	Location or Signs
		Leg 6 - <u>Osprey Lake</u> Proceed to the intersection of Bridge St and Tapton Ave in Princeton via:	

Mileage	Instruction	Location or Signs	Mileage	Instruction	Location or Signs
0.00	Heading north towards Penticton C.A.S. 36 mph		18.75		
6.30	 C.A.S. 45 mph		21.55		
10.58			30.74	RRX	
10.75			47.24		
16.30			75.06		
17.52			75.23		
18.02		Summerland	75.79	Intersection of Bridge St and Tapton Ave End of Leg 6	Princeton






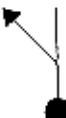


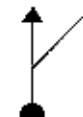

SECTION 5
KAMLOOPS TO VICTORIA

Time Allowance	Mileage	Instruction	Location or Signs
120 mins		Leg 7 - <u>Hope/Princeton</u> Proceed to the junction of Highway 3 and Highway 1 in Hope via;	
	0.00		Hwy 5 South
	0.06		Hwy 3 West
	85.73	Junction of Hwy 3 and Hwy 1 End of Leg 7	Hope

SECTION 5

KAMLOOPS TO VICTORIA

Time Allowance	Mileage	Instruction	Location or Signs
120 mins		Leg 8 <u>Fraser Valley</u> Proceed to the start of the Westwood Special Stage via:	

Mileage	Instruction	Location or Signs	Mileage	Instruction	Location or Signs
0.00		Hwy 1 West	84.67		
50.21		Hwy 401 West	84.77		
55.84		Hwy 401 West	86.09		
80.70		Hwy 7	86.43		
81.14		Hwy 7 East	87.68		
				Into Westwood Paddock	
				End of Leg 8	

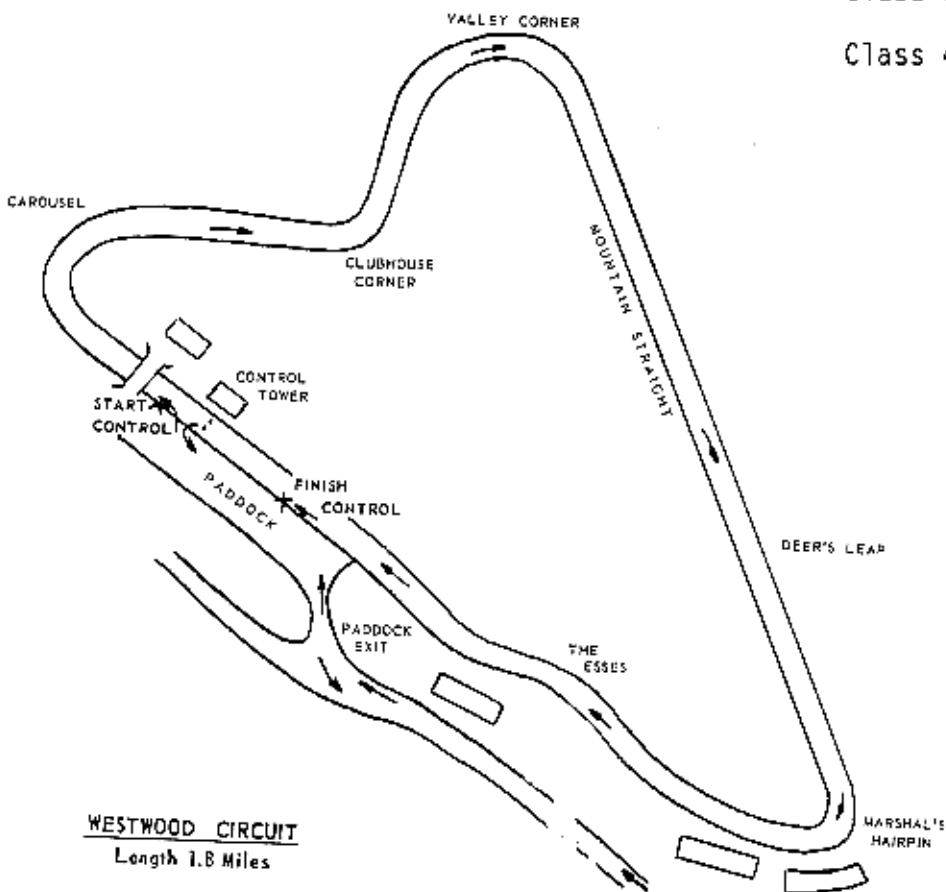
SECTION 5

KAMLOOPS TO VICTORIA

	Time Allowance	Mileage	Instruction	Location or Signs
			Leg 9 - <u>Westwood Special Stage</u> From Start, make 10 laps of Westwood Circuit.	

TARGET TIMES:

- Class 1 15 mins 42 secs
- Class 2 14 mins 50 secs
- Class 3 14 mins 6 secs
- Class 4 13 mins 24 secs






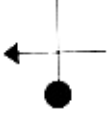











SECTION 5

KAMLOOPS TO VICTORIA

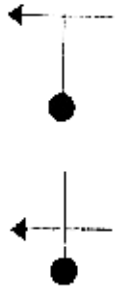

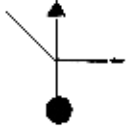
Page 11 of 13

Time Allowance	Mileage	Instruction	Location or Signs
		Leg 10 - <u>Straight of Georgia</u>	
		Proceed to a control at the Harbour Park Shopping Centre in Nanaimo via:	

Mileage	Instruction	Location or Signs	Mileage	Instruction	Location or Signs
0.00		Paddock Exit	26.53		Hwy 1 West
1.25			34.61		To B.C. Ferries
1.58			35.27	Take ferry for Nanaimo. You must be ready to board the ferry by 5:45 a.m.	
2.87			35.85		Hwy 1
2.99		Hwy 7 West	37.14		Hwy 1 South
6.58			37.31		
	To Hwy 401		37.87		
6.82		Hwy 401 West	37.94		
18.56		Vancouver	37.97	Control	
	Intersection of Hastings St and Hwy 401			End of Leg 10	
				YOU MUST BE THERE BEFORE 9:30 A.M.	

SECTION 5

KAMLOOPS TO VICTORIA

	Time Allowance	Mileage	Instruction	Location or Signs
	35 mins		Leg 12 - <u>Victoria</u> Proceed to the Finish at Mile 0 of the Trans-Canada Highway in Victoria via:	
		0.00 0.05 1.03 7.06 10.40 10.49	Out of Western Speedway  Follow Hwy 1  Follow Douglas St (Hwy 1)  Mile 0 of the Trans-Canada Highway End of Leg 12	Hwy 1 South Battery St

END OF SECTION 5

END OF RALLY